






## Fens Biosphere: Core SSSIs

Draft as at 2nd October 2019

-  Rivers
-  Settlements
-  Core Zone
-  Buffer Zone
-  Transition Zone



Map produced by Naomi Stevenson  
West Anglia Team  
Updated: 02/10/2019

Contains, or is derived from, information  
supplied by Ordnance Survey. © Crown  
copyright and database rights 2014.  
Ordnance Survey 100022021.